

TOWN OF  
**COTTAGE GROVE**  
COUNTY: DANE

DATE	MILEAGE FOR LOCAL ROADS/STREETS	LOCAL ROADS/STREETS	
		Certified in accordance with sec. 86.30 Wis. stat.	
		Name:	Title:
		Signature:	Date:

DATE	MILEAGE FOR COUNTY TRUNKS	MILEAGE FOR COUNTY OTHER ROADS

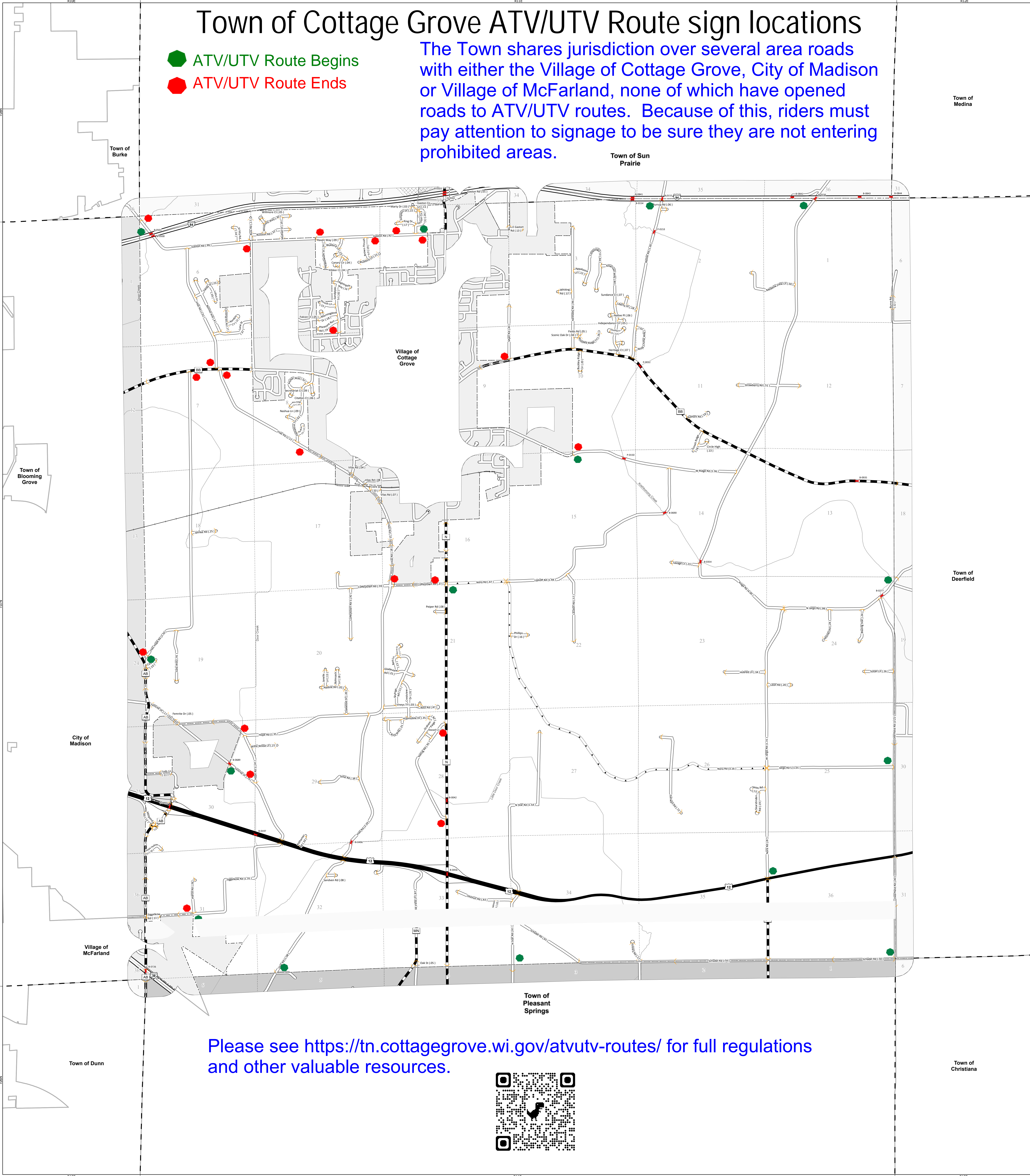
(1)	4-1-25	63.36
(2)	1-1-26	
(3)	4-1-26	

(1) THIS DATA REPRESENTS THE LAST CERTIFIED MILEAGE AS CORRECTED BY WISDOT WHICH MAY HAVE BEEN USED FOR PAST TRANSPORTATION AIDS.  
(2) THE TOWN CHAIRMAN OR CITY/VILLAGE CLERK IS TO FILL IN THE MILEAGE TO BE CERTIFIED AS OPEN TO THE PUBLIC AS OF THE FOLLOWING JANUARY, INCLUDING THE NEW CHANGES THAT ARE MADE ON THE PLAT.  
(3) THIS DATA REPRESENTS MILEAGE ADJUSTMENTS MADE BY WISDOT DUE TO FIELD VERIFICATION, INVENTORY, ANNEXATION, ETC. TRANSPORTATION AID PAYMENTS MAY BE MADE BASED ON THIS FIGURE.


# Town of Cottage Grove ATV/UTV Route sign locations

- ATV/UTV Route Begins
- ATV/UTV Route Ends

The Town shares jurisdiction over several area roads with either the Village of Cottage Grove, City of Madison or Village of McFarland, none of which have opened roads to ATV/UTV routes. Because of this, riders must pay attention to signage to be sure they are not entering prohibited areas.



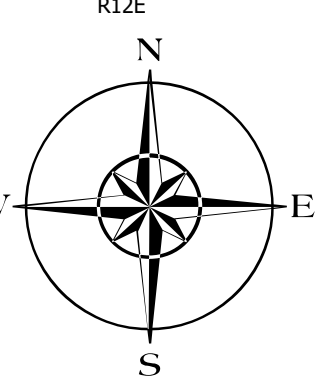
Please see <https://tn.cottagegrove.wi.gov/atvutv-routes/> for full regulations and other valuable resources.



Legend

- Interstate Highway
- US Highway
- County Trunk Highway
- Local Road
- Rustic Road - Local
- State Connector
- State On/Off Ramp
- Railroads
- Bridges
- Route Identifier
- PLSS Border
- CVT Border

0 0.25 0.5 0.75 1 Miles



The information contained on this map was created for the official use of the Wisconsin Department of Transportation (WisDOT). Any other use while not prohibited, is the sole responsibility of the user. WisDOT expressly disclaims all liability regarding fitness of use of the information for other than official WisDOT business.

T-COTTAGE GROVE